

1
2
3
4
5
6
7
8
9
10
11
12
13
14
15
16
17
18
19
20
21
22
23
24
25
26
27
28

IN THE SUPERIOR COURT OF THE STATE OF ARIZONA
IN AND FOR THE COUNTY OF MARICOPA

IN RE THE GENERAL
ADJUDICATION OF ALL
RIGHTS TO USE WATER IN
THE GILA RIVER SYSTEM AND
SOURCE

W-1, W-2, W-3, W-4
(Consolidated)

Contested Case No. W1-11-3403

ORDER TO INITIATE CONTESTED CASE

AND

ORDER FOR ADWR REVIEW OF ABSTRACTS
FOR *DE MINIMIS* WATER RIGHTS

AND

ORDER FOR JOINT REPORT FROM ARIZONA
STATE LAND DEPARTMENT AND LESSEES

CONTESTED CASE NAME: *In re SLD – Magoffin IV*
HSR INVOLVED: San Pedro River Watershed Hydrographic Survey Report
DESCRIPTIVE SUMMARY: Contested case W1-11-3403 initiated and nine abstracts prepared for ADWR review to be filed by **November 22, 2021** and joint report to be filed by Claimants by **December 20, 2021**.
NUMBER OF PAGES:26
DATE OF FILING: October 5, 2021

1 This Order initiates a contested case to consider the claims for water rights and resolve
2 objections to Watershed File Report 115-06-001 ("WFR") published in the Final San Pedro River
3 Watershed Hydrographic Survey Report (1991). The WFR identified potential water rights for
4 stockponds and stock watering use on land located in sections 21, 27, 34, and 35 of Township 7S
5 Range 21E. A copy of the Watershed File Report is attached as Attachment A. A copy of the map
6 prepared for the WFR is attached as Attachment B. The land that is the subject of the WFR is
7 labelled as "(1)" on the map.
8

9 **Claimants & Landowner**

10 The WFR identified Statements of Claimant 39-2164, 39-4980, 39-4981, 39-4984, 39-
11 6977, 39-6978, 39-6979, 39-6991, 39-13180, 39-13183, 39-13184, 39-13185, and 39-13186
12 ("SOCs") as the relevant filings for the potential water rights filed by the following claimants:
13

| 14 Statement of Claimant | Claimant | Assignee on form of Assignment |
|---------------------------------|---------------------------------|--|
| 15 39-2164 | Whiting Ranches | Withrow Ranch, Inc./ Kaibab Industries, Inc. |
| 16 39-4980 | Daniel Cloud Robert Stephens | Indian Springs Ranch Partnership |
| 17 39-4981 | Daniel Cloud Robert Stephens | Indian Springs Ranch Partnership |
| 18 39-4984 | Daniel Cloud Robert Stephens | Indian Springs Ranch Partnership |
| 19 39-6977 | Arizona State Land Dept. | |
| 20 39-6978 | Arizona State Land Dept. | |
| 21 39-6979 | Arizona State Land Dept. | |
| 22 39-6991 | Arizona State Land Dept. | |
| 23 39-13180 | Arizona State Land Dept. | |
| 24 39-13183 | Arizona State Land Dept. | |
| 25 39-13184 | Arizona State Land Dept. | |
| 26 39-13185 | Arizona State Land Dept. | |
| 27 39-13186 | Arizona State Land Dept. | |

1 The Arizona State Land Department (ASLD) is named in the WFR as the owner of the
2 property described in the WFR. The public records maintained by ASLD identify the lessees of
3 the relevant land as follows:

| Lessee | Description by Section - Township - Range |
|-----------------------|---|
| Magoffin Family Trust | SW Sec. 21 T7S R21E |
| Julian E Montelongo | Sec. 27 T7S R21E |
| Julian E Montelongo | Sec. 34 T7S R21E |
| Julian E Montelongo | W2 Sec. 35 T7S R21E |

12 **Adjudication of Claims**

13 Under current law, a claimant who has asserted claims for irrigation use and Small Water Use
14 Claims shall have the Small Water Uses Claims determined in conjunction with the claims for water
15 for irrigation use. A.R.S. §45-257(A)(1). The term "Small Water Use Claims" includes claims for
16 stock watering and stockponds with a capacity of not more than 15 acre feet. A.R.S. §45-251(9).
17 The trustee of the Magoffin Family Trust asserted claims for water for irrigation uses *In re Karen C.*
18 *LeCourt*, contested case no. W1-11-3395 that were resolved by stipulation. Pursuant to the
19 requirements of A.R.S. §45-257(A)(1), the Small Water Use Claims asserted for water on the land
20 included in the WFR, which is leased in part to the trustees of the Magoffin Trust, shall be
21 adjudicated.
22
23

24 **Abstracts for *De Minimis* Claims**

25 In 1994, the Special Master issued a Memorandum Decision, Findings of Fact, and
26 Conclusions of Law for Group 1 Cases involving Stockwatering, Stockponds, and Domestic Uses,
27
28

1 dated November 14, 1994, amended February 23, 1995, approved and modified September 27, 2002
2 (“Decision”). The Decision established the procedures for adjudicating *de minimis* water rights for
3 claims in the San Pedro watershed. This procedure applies to the water rights for stockponds and
4 stock watering.

5 As required by the Decision, proposed water right abstracts have been prepared for the *de*
6 *minimis* water rights analyzed by the WFR, which are attached as Attachment C. The abstracts will
7 be reviewed by Arizona Department of Water Resources who will provide comments and maps
8 designating the point of diversion and place of use. Upon receipt of a report from the Arizona
9 Department of Water Resources, the draft abstracts will be revised as necessary and distributed to
10 Claimants for suggested corrections.

13 **Ownership of Potential Water Rights**

14 Permits and certificates for rights to water used on state land are governed by A.R.S §37-
15 321.01. The statute requires that permits and certificates for the right to use water on state land for
16 stock watering uses or stockponds shall be issued in the name of the State of Arizona except in
17 three situations. Accordingly, if the current lessees intend to assert rights to water for use on the
18 land, the lessees and the Arizona State Land Department shall meet to discuss ownership of the
19 water rights for stock watering and stockponds on the land included within the boundaries of the
20 WFR and submit a joint report to the Court regarding their position as to the ownership of the
21 potential water rights.
22
23

25 **IT IS ORDERED:**

26
27 1. Contested Case. This contested case shall be known as *In re SLD – Magoffin IV* and
28 it will address the Statements of Claimant listed above and the objections to Watershed File Report

1 115-06-001 published in the Final San Pedro River Watershed Hydrographic Survey Report (1991).

2 Copies of objections can be found under the case name and number on the following website:

3 <http://www.superiorcourt.maricopa.gov/SuperiorCourt/GeneralStreamAdjudication/whatsNew.asp>

4 2. Litigants. The litigants in this contested case are the Claimants, the current lessees,
5 all persons who filed objections to the Watershed File Report, who are included on Attachment D,
6 and parties who are allowed to intervene by order.

7
8 3. Court-Approved Mailing List.

9 A. The initial Court-approved mailing list for this case shall include all persons
10 listed on Attachment D to this order. The list may be modified only by filing a motion
11 with the Special Master to amend the Court-approved mailing list. Litigants are
12 responsible for using the current Court-approved mailing list.

13
14 B. A copy of any pleading filed with the Clerk of the Maricopa County Superior
15 Court in this case shall be served upon each person listed on the Court-approved
16 mailing list.

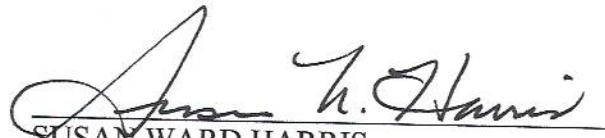
17 C. Claimants wishing to be added or removed from the mailing list shall file a
18 motion with the Special Master. Parties allowed to intervene will be automatically
19 added to the mailing list.

20
21 D. The Clerk of the Court will send copies of all minute entries and orders issued
22 in this case to the parties listed on the Court-approved mailing list. Upon request, the
23 Clerk of the Court will provide copies by email. Parties may request emailed copies
24 of minute entries and orders by completing and submitting a CONSENT FOR
25 ELECTRONIC RECEIPT OF WATER CASE DOCUMENTS, which is attached as
26 Attachment E.
27
28


1
2
3
4
5
6
7
8
9
10
11
12
13
14
15
16
17
18
19
20
21
22
23
24
25
26
27
28

4. By **November 22, 2021**, ADWR shall review and file a report with its comments on the draft abstracts attached as Attachment C and prepare maps regarding the potential water rights.

5. By **December 2, 2021**, the Lessees who intend to assert water rights and Arizona State Land Department shall file a joint report regarding ownership of the proposed water rights identified in the draft abstracts attached as Attachment C.


SUSAN WARD HARRIS
Special Master

On October 5, 2021, the original of the foregoing was delivered to the Clerk of the Maricopa County Superior Court for filing and distributing a copy to all persons listed on the Court-approved mailing list for this contested case, a copy of which is attached hereto as Attachment D, and to all persons listed on the Court-approved mailing list for W-1, W-2, W-3, and W-4 (Consolidated).


Emily Natale

1

2

3

4

5

6

7

8

9

ATTACHMENT A

10

11

12

13

14

15

16

17

18

19

20

21

22

23

24

25

26

27

28

LAND OWNER

WATERSHED FILE
REPORT NUMBER

PAGE: 124

SLD

115-06-001

LESSEE/ALLOTTEE

LEASE-PERMIT ID

CLOUD AND STEVENS

05-764

A P P L I C A B L E F I L I N G S A N D D E C R E E S

CLEARLY STATED INFORMATION FROM FILINGS AND DECREES

W1-11-3403

| FILING NUMBER | FILING STATUS | USES | QUANTITY IN AFA | USE LOCATION SECTION | TWNP | RNGE | CLAIM DATE | DIVERSION LOCATION SECTION | TWNP | RNGE |
|-----------------|---------------|---------------|-----------------|----------------------|------|------|------------|----------------------------|------|------|
| 10-0505551.1200 | | | | | | | | | | |
| 36-0005026 | | STOCK | 1.00 | NW27 | 070S | 200E | 1912 | E229 | 070S | 200E |
| | | REC/FISH/WLDF | | NWNW27 | 070S | 210E | 1884 | NWNW27 | 070S | 210E |
| 36-0005027 | | STOCK | .70 | NWNW27 | 070S | 210E | 1884 | NWNW27 | 070S | 210E |
| | | REC/FISH/WLDF | | | | | | | | |
| 36-0005028 | | STOCK | .71 | NENW34 | 070S | 210E | 1884 | NENW34 | 070S | 210E |
| | | REC/FISH/WLDF | | SWNW34 | 070S | 210E | | SWNW34 | 070S | 210E |
| 36-0005040 | | STOCK | .71 | SEW34 | 070S | 210E | 1884 | SEW34 | 070S | 210E |
| | | REC/FISH/WLDF | | SWSE21 | 070S | 210E | 1884 | SWSE21 | 070S | 210E |
| 36-0005430 | | STOCK | .71 | NWNW27 | 070S | 210E | 1884 | NWNW27 | 070S | 210E |
| | | REC/FISH/WLDF | | | | | | | | |
| 36-0005433 | | STOCK | .71 | NENE34 | 070S | 210E | 1884 | NENE34 | 070S | 210E |
| | | REC/FISH/WLDF | | SENE34 | 070S | 210E | | SENE34 | 070S | 210E |
| 36-0005434 | | STOCK | .71 | NESE34 | 070S | 210E | 1884 | NESE34 | 070S | 210E |
| | | REC/FISH/WLDF | | NENW34 | 070S | 210E | 1884 | NENW34 | 070S | 210E |
| 36-0005435 | | STOCK | .71 | SESW35 | 070S | 210E | 1884 | SESW35 | 070S | 210E |
| | | REC/FISH/WLDF | | | | | | | | |
| 36-0068147 | | STOCK | 1.31 | NESW27 | 070S | 210E | 1919 | NESW34 | 070S | 210E |
| 36-0068153 | | STOCK | 1.31 | SEW27 | 070S | 210E | 1919 | SEW27 | 070S | 210E |
| 36-0072574.0001 | | STOCK | .08 | | | | 1916 | SWNW21 | 070S | 210E |
| 38-0085241 | | STOCK | 1.00 | NWNW27 | 070S | 210E | 1948 | NWNW27 | 070S | 210E |
| 38-0088671 | | STOCK | 1.00 | NENW27 | 070S | 210E | 1920 | NENW27 | 070S | 210E |
| | | REC/FISH/WLDF | | | | | | | | |
| 39-0002164 | | STOCK | .08 | SWNW21 | 070S | 210E | 1916 | SWNW21 | 070S | 210E |
| | | STOCK | | | | | | | | |
| 39-0004980 | | STOCK | 1.31 | NW27 | 070N | 210E | 1919 | NWNW27 | 070S | 210E |
| 39-0004981 | | STOCK | 1.31 | NW27 | 070S | 210E | 1919 | NWNW27 | 070S | 210E |
| 39-0004984 | | STOCK | 1.31 | NENW34 | 070S | 210E | 1919 | NENW34 | 070S | 210E |
| 39-0006977 | AMENDED | STOCK | .90 | NWNENW27 | 070S | 210E | 1884 | NWNW27 | 070S | 210E |
| | | REC/FISH/WLDF | | | | | | | | |
| 39-0006978 | AMENDED | STOCK | .64 | NW27 | 070S | 210E | 1884 | NWNW27 | 070S | 210E |
| | | REC/FISH/WLDF | | | | | | | | |
| 39-0006979 | AMENDED | STOCK | .64 | NENW34 | 070S | 210E | 1884 | NENW34 | 070S | 210E |
| | | REC/FISH/WLDF | | SEW34 | 070S | 210E | | SEW34 | 070S | 210E |
| 39-0006991 | AMENDED | STOCK | .64 | SWNW34 | 070S | 210E | 1884 | SWNW34 | 070S | 210E |
| | | STOCK | .07 | SWSE21 | 070S | 210E | 1884 | SWSE21 | 070S | 210E |
| 39-0013180 | | STOCK | .71 | NWNW27 | 070S | 210E | 1884 | NWNW27 | 070S | 210E |
| | | REC/FISH/WLDF | | | | | | | | |
| 39-0013183 | | STOCK | .13 | SESW33 | 070S | 210E | 1919 | SESW33 | 070S | 210E |
| | | REC/FISH/WLDF | | | | | | | | |
| 39-0013184 | | STOCK | .01 | | | | | | | |
| | | REC/FISH/WLDF | | NENE34 | 070S | 210E | 1884 | NENE34 | 070S | 210E |
| 39-0013185 | | STOCK | .71 | NESE34 | 070S | 210E | 1884 | NESE34 | 070S | 210E |
| | | REC/FISH/WLDF | | SENE34 | 070S | 210E | | SENE34 | 070S | 210E |
| 39-0013186 | | STOCK | .71 | NENW34 | 070S | 210E | 1884 | NENW34 | 070S | 210E |
| | | REC/FISH/WLDF | | SESW35 | 070S | 210E | 1884 | SESW35 | 070S | 210E |

D W R A N A L Y S I S O F F I L I N G S A N D D E C R E E S

| FILING NUMBER | USES CLAIMED OR REFERENCED | USES FOUND BY DWR | APPLIES TO DIVERSIONS | APPLIES TO PWR NUMBERS |
|-----------------|----------------------------|-------------------|-----------------------|------------------------|
| 10-0505551.1200 | IRRIGATION | NONE | | SW001, SW002, SW004 |
| 36-0005026 | STOCK | STOCK | | SW004 |
| 36-0005027 | WILDLIFE | INCIDENTAL | | SW001 |
| 36-0005028 | STOCK | STOCK | | SW002 |
| 36-0005040 | WILDLIFE | STOCK | | SW008 |
| | STOCK | STOCK | | |

| FILING NUMBER | USES CLAIMED OR REFERENCED | USES FOUND BY DWR | APPLIES TO DIVERSIONS | APPLIES TO PWR NUMBERS |
|-----------------|----------------------------|-------------------|-----------------------|------------------------|
| 36-0005040 | WILDLIFE | SPRING | | |
| 36-0005430 | STOCK | SPRING | | |
| 36-0005433 | WILDLIFE | SPRING | | SW005 |
| | STOCK | STOCK | | |
| 36-0005434 | WILDLIFE | INCIDENTAL | | SW007 |
| | STOCK | SPRING | | |
| 36-0005435 | WILDLIFE | SPRING | | SW003 |
| | STOCK | SPRING | | |
| 36-0068147 | WILDLIFE | SPRING | | SW006 |
| 36-0068153 | STOCK | SPRING | | SW003 |
| 36-0072574.0001 | STOCK | SPRING | | SW001 |
| 38-0085241 | STOCK | SPRING | | SW008 |
| 38-0088671 | STOCK | STOCK | | SPO01 |
| | WILDLIFE | STOCK | | SPO01 |
| 39-0002164 | STOCK | INCIDENTAL | | |
| 39-0004980 | STOCK | SPRING | | SW008 |
| 39-0004981 | STOCK | STOCK | | SPO01 |
| 39-0004984 | STOCK | SPRING | | SW001 |
| 39-0006977 | STOCK | SPRING | | SW003 |
| | WILDLIFE | STOCK | | SPO01, SW004 |
| 39-0006978 | STOCK | INCIDENTAL | | |
| | WILDLIFE | SPRING | | SW001 |
| 39-0006979 | STOCK | SPRING | | |
| | WILDLIFE | STOCK | | SW002 |
| 39-0006991 | STOCK | INCIDENTAL | | |
| | WILDLIFE | SPRING | | SW008 |
| 39-0013180 | STOCK | SPRING | | |
| | WILDLIFE | SPRING | | SW005 |
| 39-0013183 | STOCK | SPRING | | |
| | WILDLIFE | CATALOGUED WELL | | |
| 39-0013184 | STOCK | CATALOGUED WELL | | |
| | WILDLIFE | STOCK | | SW007 |
| 39-0013185 | STOCK | INCIDENTAL | | |
| | WILDLIFE | SPRING | | SW003 |
| 39-0013186 | STOCK | SPRING | | |
| | WILDLIFE | SPRING | | SW006 |

U S E S

| PWR # | LOCATION | | | SUPPLIED BY | | PHOTO DATE | SOURCE CHANGE | FACILITY NAME |
|-------|----------|------|------|-------------|---------------|------------|---------------|--------------------|
| | SECTION | TWNP | RNGE | DIVERSIONS | WATER SOURCES | | | |
| SW001 | SWNWNW27 | 070S | 210E | | SURFACE WATER | | NO | NORTON SPRING |
| SW002 | NESE27 | 070S | 210E | | SURFACE WATER | | NO | INSTREAM USE |
| SW003 | SENEW34 | 070S | 210E | | SURFACE WATER | | NO | CRAZY HORSE SPRING |
| SW004 | NWNWNW27 | 070S | 210E | | SURFACE WATER | | NO | INSTREAM USE |
| SW005 | NWNW27 | 070S | 210E | | SURFACE WATER | | NO | JAVELINA SPRING |
| SW006 | SESW35 | 070S | 210E | | SURFACE WATER | | NO | JOE'S SPRING |
| SW007 | SWNW35 | 070S | 210E | | SURFACE WATER | | NO | INSTREAM USE |
| SW008 | SWSW21 | 070S | 210E | | SURFACE WATER | | NO | SHOE BOX SPRING |

R E S E R V O I R S

| PWR # | LOCATION | | | SUPPLIED BY | | PHOTO DATE | RESERVOIR NAME | STORAGE PURPOSE |
|-------|----------|------|------|-------------|---------------|------------|--------------------|------------------------|
| | SECTION | TWNP | RNGE | DIVERSIONS | WATER SOURCES | | | |
| SPO01 | SENEW27 | 070S | 210E | | SURFACE WATER | 1984 | NORTON SPRING TANK | STOCKWATERING WILDLIFE |

P W R S U M M A R Y

| PWR # | APPLICABLE ADJ FILINGS | APPLICABLE PRE FILINGS | *APPARENT FIRST USE DATE* | WATER SOURCES AND CLASSIFICATIONS |
|-------|------------------------|------------------------|---------------------------|-----------------------------------|
| | | | DATE BASIS FOR DATE | |
| SPO01 | 39-0004980 | 38-0085241 | 1920 FILING 38-88671 | SURFACE WATER: ARAVAIPA CREEK |
| | 39-0006977 | 38-0088671 | | |
| SW001 | 39-0004981 | 10-0505551.1200 | 1884 FILING 36-5027 | SURFACE WATER: ARAVAIPA CREEK |
| | 39-0006978 | 36-0005027 | | |
| | | 36-0068153 | | |
| SW002 | 39-0006979 | 10-0505551.1200 | 1884 FILING 36-5028 | SURFACE WATER: ARAVAIPA CREEK |

| PWR # | APPLICABLE ADJ FILINGS | APPLICABLE PRE FILINGS | *APPARENT FIRST USE DATE* DATE BASIS FOR DATE | WATER SOURCES AND CLASSIFICATIONS |
|-------|--------------------------|-------------------------------|--|-----------------------------------|
| SW002 | | 36-0005028 | | |
| SW003 | 39-0004984 39-0013185 | 36-0005434 36-0068147 | 1884 FILING 36-5434 | SURFACE WATER: ARAVAIPA CREEK |
| SW004 | 39-0006977 | 10-0505551.1200 36-0005026 | 1884 FILING 36-5026 | SURFACE WATER: ARAVAIPA CREEK |
| SW005 | 39-0013180 | 36-0005430 | 1884 FILING 36-5430 | SURFACE WATER: ARAVAIPA CREEK |
| SW006 | 39-0013186 | 36-0005435 | 1884 FILING 36-5435 | SURFACE WATER: ARAVAIPA CREEK |
| SW007 | 39-0013184 | 36-0005433 | 1884 FILING 36-5433 | SURFACE WATER: ARAVAIPA CREEK |
| SW008 | 39-0002164 39-0006991 | 36-0005040 36-0072574.0001 | 1884 FILING 36-5040 | SURFACE WATER: ARAVAIPA CREEK |
| NONE | 39-0013183 | NONE | | |

QUANTITIES OF USE

| PWR # | QUANTIFICATION TYPE | ACRES | CROP TYPE | EFF | WATER DUTY | ESTIMATED VOLUME | REMARKS |
|----------------|------------------------|--------|-----------|-----|------------|---------------------|--------------------------------------|
| SPOO1 SW001 | MAX. AREA/CAP | LT 2.0 | | | | LTE 15.0 AF | |
| SW002 | | | | | | | SEE VOLUME 1 - GENERAL ASSESSMENT |
| SW003 | | | | | | | SEE VOLUME 1 - GENERAL ASSESSMENT |
| SW004 | | | | | | | SEE VOLUME 1 - GENERAL ASSESSMENT |
| SW005 | | | | | | | SEE VOLUME 1 - GENERAL ASSESSMENT |
| SW006 | | | | | | | SEE VOLUME 1 - GENERAL ASSESSMENT |
| SW007 | | | | | | | SEE VOLUME 1 - GENERAL ASSESSMENT |
| SW008 | | | | | | | SEE VOLUME 1 - GENERAL ASSESSMENT |

EXPLANATION

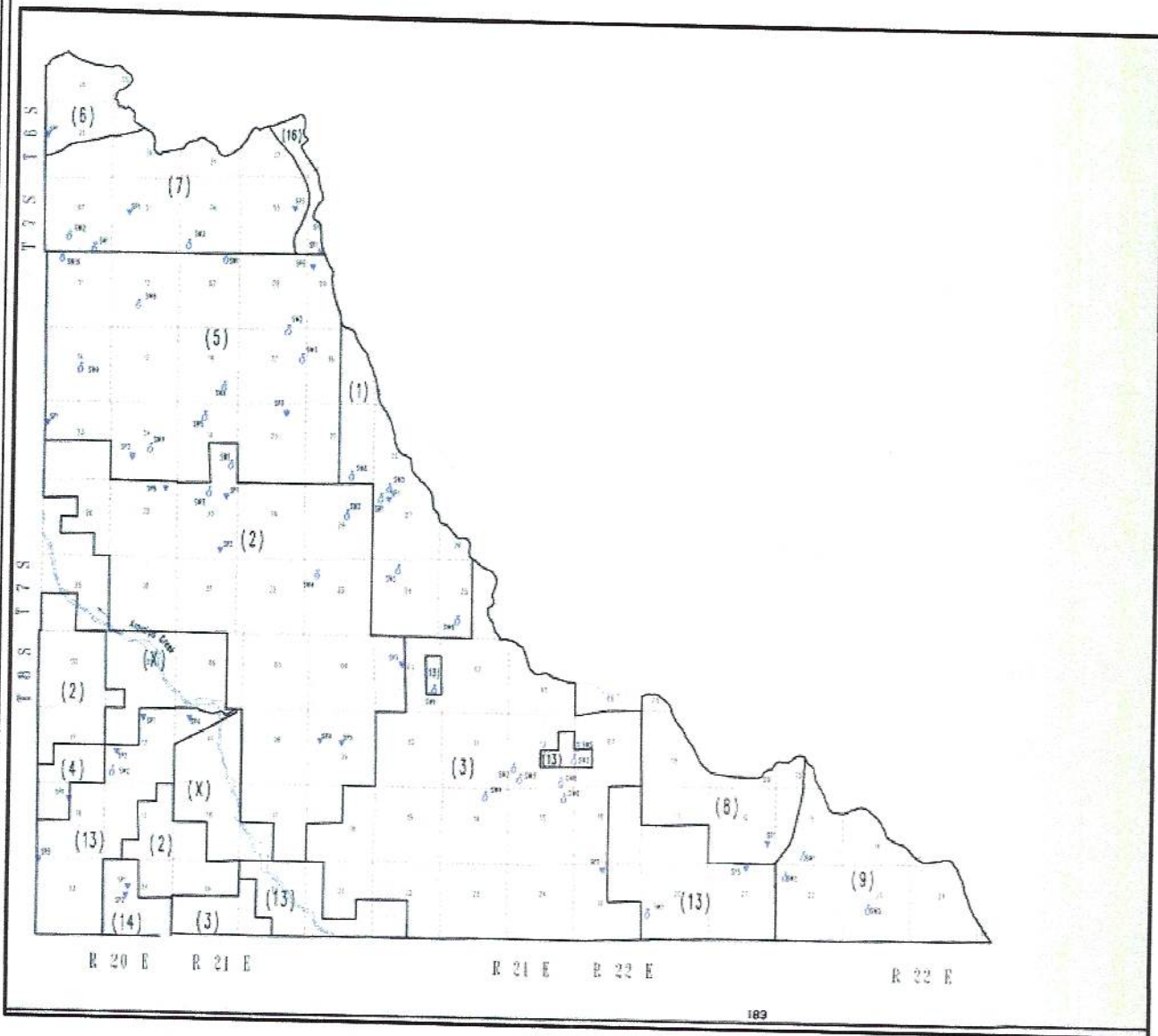
USES AND RESERVOIRS

- SP1 - NORTON SPRING TANK STOCKPOND.
- SW1 - STOCKWATERING AND WILDLIFE USES FROM NORTON SPRING.
- SW2 - INSTREAM STOCKWATERING AND WILDLIFE USES FROM CRAZY HORSE WASH.
- SW3 - STOCKWATERING USE FROM CRAZY HORSE SPRING.
- SW4 - INSTREAM STOCKWATERING AND WILDLIFE USES FROM NORTON SPRING WASH.
- SW5 - STOCKWATERING AND WILDLIFE USES FROM JAVELINA SPRING.
- SW6 - STOCKWATERING AND WILDLIFE USES FROM JOE'S SPRING.
- SW7 - INSTREAM STOCKWATERING AND WILDLIFE USES FROM KENNEDY FALLS WASH.
- SW8 - STOCKWATERING AND WILDLIFE USES FROM SHOE BOX SPRING.

DISPOSITION OF LAND OWNER/CLAIMANT COMMENTS

A COMMENT WAS RECEIVED FROM THE CLAIMANT WHICH SUPPORTS INFORMATION INCLUDED IN THE PREVIOUS W.F.R.
A COMMENT WAS RECEIVED FROM THE LESSEE WHICH CLAIMED THAT LOCATIONS FROM CERTAIN FILINGS WERE INCORRECT.
COMMENTS WERE RECEIVED FROM THE LAND OWNER ON THE DISPOSITION OF FILINGS IN THIS W.F.R.

ATTACHMENT B



1
2
3
4
5
6
7
8
9
10
11
12
13
14
15
16
17
18
19
20
21
22
23
24
25
26
27
28

1
2
3
4
5
6
7
8
9
10
11
12
13
14
15
16
17
18
19
20
21
22
23
24
25
26
27
28

ATTACHMENT C

||

**Proposed Abstract of Water Right
San Pedro Watershed**

| Attribute | Proposed Abstract of Water Right | ADWR Comments |
|--------------------------------|--|---------------|
| 1. Proposed Water Right No.: | 115-06-001-SP001 | |
| 2. Owner of Water Right: | | |
| 3. Landowner: | State of Arizona - Arizona State Land Department | |
| 4. Statement of Claimant Nos.: | 39-4980, 39-6977 | |
| 5. Statement of Claimant Name: | Indian Springs Ranch Partnership, State of Arizona Land Department | |
| 6. Lessee: | | |
| 7. Basis of Right: | 38-85241, 38-88671 | |
| 8. Beneficial Use: | Stock watering from a stock pond | |
| 9. Priority Date: | December 31, 1920 | |
| 10. Quantity: | Not to exceed (\leq) 4-acre feet annually with continuous refill | |
| 11. Place of Use: | SENWNW Sec. 27 T7 R21E of the Gila and Salt River Baseline and Meridian, Graham County, Arizona (see attached map) | |
| 12. Point of Diversion: | SENWNW Sec. 27 T7 R21E of the Gila and Salt River Baseline and Meridian, Graham County, Arizona (see attached map) | |
| 13. Source of Water: | Norton Spring Tank | |

**Proposed Abstract of Water Right
San Pedro Watershed**

| Attribute | Proposed Abstract of Water Right | ADWR Comments |
|---------------------------------|--|---------------|
| 1. Proposed Water Right No.: | 115-06-001-SW001 | |
| 2. Owner of Water Right: | | |
| 3. Landowner: | State of Arizona - Arizona State Land Department | |
| 4. Statement of Claimant Nos.: | 39-4981, 39-6978 | |
| 5. Statement of Claimant Names: | Arizona State Land Department, Indian Springs Ranch Partnership | |
| 6. Lessee: | | |
| 7. Basis of Right: | 10-50551, 36-5027 | |
| 8. Beneficial Use: | Stock and wildlife watering | |
| 9. Priority Date: | December 31, 1884 | |
| 10. Quantity: | Reasonable use | |
| 11. Place of Use: | SWNWNW Sec. 27 T7 R21E of the Gila and Salt River Baseline and Meridian, Graham County, Arizona (see attached map) | |
| 12. Point of Diversion: | SWNWNW Sec. 27 T7 R21E of the Gila and Salt River Baseline and Meridian, Graham County, Arizona (see attached map) | |
| 13. Source of Water: | Norton Spring | |

**Proposed Abstract of Water Right
San Pedro Watershed**

| Attribute | Proposed Abstract of Water Right | ADWR Comments |
|--------------------------------|--|---------------|
| 1. Proposed Water Right No.: | 115-06-001-SW002 | |
| 2. Owner of Water Right: | | |
| 3. Landowner: | State of Arizona – Arizona State Land Department | |
| 4. Statement of Claimant No.: | 39-6979 | |
| 5. Statement of Claimant Name: | State of Arizona Land Department | |
| 6. Lessee: | | |
| 7. Basis of Right: | 10-505551, 36-5028 | |
| 8. Beneficial Use: | Stock and wildlife watering | |
| 9. Priority Date: | December 31, 1884 | |
| 10. Quantity: | Reasonable use | |
| 11. Place of Use: | NESWSE Sec. 27 T7 R21E of the Gila and Salt River Baseline and Meridian, Graham County, Arizona (see attached map) | |
| 12. Point of Diversion: | NESWSE Sec. 27 T7 R21E of the Gila and Salt River Baseline and Meridian, Graham County, Arizona (see attached map) | |
| 13. Source of Water: | Crazy Horse Wash | |

Proposed Abstract of Water Right San Pedro Watershed

| Attribute | Proposed Abstract of Water Right | ADWR Comments |
|---------------------------------|--|---------------|
| 1. Proposed Water Right No.: | 115-06-001-SW003 | |
| 2. Owner of Water Right: | | |
| 3. Landowner: | State of Arizona – Arizona State Land Department | |
| 4. Statement of Claimant No.: | 39-4984, 39-13185 | |
| 5. Statement of Claimant Names: | Indian Springs Ranch Partnership State of Arizona Land Department | |
| 6. Lessee: | | |
| 7. Basis of Right: | 36-5434, 36-68147 | |
| 8. Beneficial Use: | Stock and wildlife watering | |
| 9. Priority Date: | December 31, 1884 | |
| 10. Quantity: | Reasonable use | |
| 11. Place of Use: | SENENW Sec. 34 T7 R21E of the Gila and Salt River BaseLINE and Meridian, Graham County, Arizona (see attached map) | |
| 12. Point of Diversion: | SENENW Sec. 34 T7 R21E of the Gila and Salt River BaseLINE and Meridian, Graham County, Arizona (see attached map) | |
| 13. Source of Water: | Crazy Horse Spring | |

**Proposed Abstract of Water Right
San Pedro Watershed**

| Attribute | Proposed Abstract of Water Right | ADWR Comments |
|-----------------------------------|---|---------------|
| 1. Proposed Water Right No.: | 115-06-001-SW004 | |
| 2. Owner of Water Right: | | |
| 3. Landowner: | State of Arizona – Arizona State Land Department | |
| 4. Statement of Claimant No.(s): | 39-6977 | |
| 5. Statement of Claimant Name(s): | State of Arizona Land Department | |
| 6. Lessee: | | |
| 7. Basis of Right: | 10-505551, 36-5026 | |
| 8. Beneficial Use: | Stock and wildlife watering | |
| 9. Priority Date: | December 31, 1884 | |
| 10. Quantity: | Reasonable use | |
| 11. Place of Use: | NWNWNW Sec. 27 T7 R21E of the Gila and Salt River Baseline and Meridian, Graham County, Arizona (see attached map) | |
| 12. Point of Diversion: | NWNWNW Sec. 27 T07 R21E of the Gila and Salt River Baseline and Meridian, Graham County, Arizona (see attached map) | |
| 13. Source of Water: | Norton Spring Wash | |

**Proposed Abstract of Water Right
San Pedro Watershed**

| Attribute | Proposed Abstract of Water Right | ADWR Comments |
|--------------------------------|--|---------------|
| 1. Proposed Water Right No.: | 115-06-001-SW005 | |
| 2. Owner of Water Right: | | |
| 3. Landowner: | State of Arizona – Arizona State Land Department | |
| 4. Statement of Claimant No.: | 39-13180 | |
| 5. Statement of Claimant Name: | State of Arizona Land Department | |
| 6. Lessee: | | |
| 7. Basis of Right: | 36-5430 | |
| 8. Beneficial Use: | Stock and wildlife watering | |
| 9. Priority Date: | December 31, 1884 | |
| 10. Quantity: | Reasonable use | |
| 11. Place of Use: | NWNW Sec. 27 T7 R21E of the Gila and Salt River Baseline and Meridian, Graham County, Arizona (see attached map) | |
| 12. Point of Diversion: | NWNW Sec. 27 T07 R21E of the Gila and Salt River Baseline and Meridian, Graham County, Arizona (see attached map) | |
| 13. Source of Water: | Javelina Spring | |

**Proposed Abstract of Water Right
San Pedro Watershed**

| Attribute | Proposed Abstract of Water Right | ADWR Comments |
|--------------------------------|---|---------------|
| 1. Proposed Water Right No.: | 115-06-001-SW006 | |
| 2. Owner of Water Right: | | |
| 3. Landowner: | State of Arizona – Arizona State Land Department | |
| 4. Statement of Claimant No.: | 39-13186 | |
| 5. Statement of Claimant Name: | Arizona State Land Department | |
| 6. Lessee: | | |
| 7. Basis of Right: | 36-5435 | |
| 8. Beneficial Use: | Stock and wildlife watering | |
| 9. Priority Date: | December 31, 1884 | |
| 10. Quantity: | Reasonable use | |
| 11. Place of Use: | SESW Sec. 35 T7 R21E of the Gila and Salt River Baseline and Meridian, Graham County, Arizona (see attached map) | |
| 12. Point of Diversion: | SESW Sec. 35 T7 R21E of the Gila and Salt River Baseline and Meridian, Graham County, Arizona (see attached map) | |
| 13. Source of Water: | Joe's Spring | |

**Proposed Abstract of Water Right
San Pedro Watershed**

| Attribute | Proposed Abstract of Water Right | ADWR Comments |
|--------------------------------|--|---------------|
| 1. Proposed Water Right No.: | 115-06-001-SW007 | |
| 2. Owner of Water Right: | | |
| 3. Landowner: | State of Arizona – Arizona State Land Department | |
| 4. Statement of Claimant No.: | 39-13184 | |
| 5. Statement of Claimant Name: | Arizona State Land Department | |
| 6. Lessee: | | |
| 7. Basis of Right: | 36-5433 | |
| 8. Beneficial Use: | Stock and wildlife watering | |
| 9. Priority Date: | December 31, 1884 | |
| 10. Quantity: | Reasonable use | |
| 11. Place of Use: | SWNW Sec. 35 T7 R21E of the Gila and Salt River Baseline and Meridian, Graham County, Arizona (see attached map) | |
| 12. Point of Diversion: | SWNW Sec. 35 T7 R21E of the Gila and Salt River Baseline and Meridian, Graham County, Arizona (see attached map) | |
| 13. Source of Water: | Kennedy Falls Wash | |

**Proposed Abstract of Water Right
San Pedro Watershed**

| Attribute | Proposed Abstract of Water Right | ADWR Comments |
|---------------------------------|---|---------------|
| 1. Proposed Water Right No.: | 115-06-001-SW008 | |
| 2. Owner of Water Right: | | |
| 3. Landowner: | State of Arizona Land Department | |
| 4. Statement of Claimant Nos.: | 39-2164, 39-6991 | |
| 5. Statement of Claimant Names: | Arizona State Land Department, Withrow Ranch/Kaibab Industries, Inc. | |
| 6. Lessee: | | |
| 7. Basis of Right: | 36-5040, 36-72574 | |
| 8. Beneficial Use: | Stock and wildlife watering | |
| 9. Priority Date: | December 31, 1884 | |
| 10. Quantity: | Reasonable use | |
| 11. Place of Use: | SWSW Sec. 21 T7 R21E of the Gila and Salt River Baseline and Meridian, Graham County, Arizona (see attached map) | |
| 12. Point of Diversion: | SWSW Sec. 21 T07 R21E of the Gila and Salt River Baseline and Meridian, Graham County, Arizona (see attached map) | |
| 13. Source of Water: | Shoe Box Spring | |

ATTACHMENT D

1
2
3
4
5
6
7
8
9
10
11
12
13
14
15
16
17
18
19
20
21
22
23
24
25
26
27
28

Arizona Department of Water Resources
Kimberly Parks
P. O. Box 36020
Phoenix, AZ 85067

Carrie Brennan and Kevin Crestin
Arizona Attorney General
Natural Resources Department
2005 N. Central
Phoenix, Az 85004

Clerk of the Superior Court
Maricopa County
Attn: Water Case
601 West Jackson Street
Phoenix, AZ 85003

Indian Springs Ranch Partnership
P. O. Box 5043
Silver City, NM 88062

Joe P. Sparks and Laurel A. Herrmann
The Sparks Law Firm, P.C.
7503 First Street
Scottsdale, Az 85251-4573

Richard Palmer, Jr., Jeremiah Weiner
and Lauren Mulhern
Rosette, LLP
565 W. Chandler Blvd. Suite 212
Chandler, AZ 85225

Matthew O. and Anna M. Magoffin
Magoffin Family Trust
34625 W. Klondyke Rd
Willcox, AZ 85643

1 S. Montgomery, R. Interpreter, J. Tomkus
Montgomery & Interpreter, Plc
2 3301 E. Thunderbird Road
Phoenix, AZ 85032

3
4 Salt River Valley Water Users Association,
Salt River Project Agricultural Improvement and Power District
5 John B. Weldon, Jr. and Mark A. McGinnis
Salmon, Lewis & Weldon PLC
6 2850 E Camelback Rd, Ste. 200
Phoenix, AZ 85016

7
8 Special Master Susan Ward Harris
Superior Court of Arizona
9 201 W. Jefferson Street
Courtroom 301
10 Phoenix, AZ 85003

11
12
13
14
15
16
17
18
19
20
21
22
23
24
25
26
27
28

1
2
3
4
5
6
7
8
9
10
11
12
13
14
15
16
17
18
19
20
21
22
23
24
25
26
27
28

ATTACHMENT E

**CLERK OF THE COURT
SUPERIOR COURT OF ARIZONA**

Jeff Fine
Clerk

**MARICOPA COUNTY
Customer Service Center
601 West Jackson
Phoenix, AZ 85003**

602 372-4115
Water Case Clerk

CONSENT FOR ELECTRONIC RECEIPT OF WATER CASE DOCUMENTS

In an effort to provide more timely and cost effective distribution of copies of filed Water Case documents, the Clerk of the Superior Court would like implement electronic distribution via email. To do so, we require your consent to receive copies of documents electronically at an email address provided to our office.

This consent is voluntary and can be rescinded if you so choose. If you no longer wish to receive Water Case documents from the Clerk of Superior Court electronically, please send written notification to the Clerk of the Superior Court Water Case Specialist at the email address below requesting that all future records be sent in paper form.

Please note that if you consent to receive documents via email, you must notify the Clerk's Office of any change to your email address to avoid delay in receiving future filings. In the event there is no valid email address on file with the Clerk of the Superior Court Water Case Specialist, documents will be mailed to the address provided.

If you wish to consent to receive future documents via email, please either fill out the information below and mail to our office or provide the below information to Mayra.Antelo@Maricopa.Gov.

Preferred email address:

Alternate email address:

Physical address:

Phone number:

Firm Name:

Name [Printed]:

Signature:

Date:

Thank you,

Mayra Antelo
Clerk of the Superior Court
Water Case Specialist
(602) 372-5375 options 7,1,3,4